








































Wob  
..

7

u



---

---

---



---







---

---

in 8080  
D5E70 Px@ P 1G% .8.©A.È J.0X.8

J @ 0X





---

---







ø ÿ 1'0 P







cs




---

---

---

---



---

---

---

---

盘区编号	回采煤层	地质资源 储量 (Mt)	可采储量 (Mt)	生产能力 (Mt/a)	服务年限 (a)	开采时间																																																																																													
						10	20	30	40	50	60	70	80	90	100																																																																																				
1	2	3	4	5	6	7	8	9	10	11	12	13	14	15	16	17	18	19	20	21	22	23	24	25	26	27	28	29	30	31	32	33	34	35	36	37	38	39	40	41	42	43	44	45	46	47	48	49	50	51	52	53	54	55	56	57	58	59	60	61	62	63	64	65	66	67	68	69	70	71	72	73	74	75	76	77	78	79	80	81	82	83	84	85	86	87	88	89	90	91	92	93	94	95	96	97	98	99	100

---

---



---

---

---

---

---

---

---

---



---

---

--	--	--	--	--



---

---

--	--	--	--	--	--





---

---

---

---



---

---

---

---




---

---

---

/ PL

\ Ъ

\ ЪГ

Q

Ö

Ö

---

---





.....






















ε

π

b

© 2015 by X+Y

\*

X

Y

Y


Y





---


---












0

100 - 4

0


W 0 10 0 0 - # 0 0

E-1B 0

000

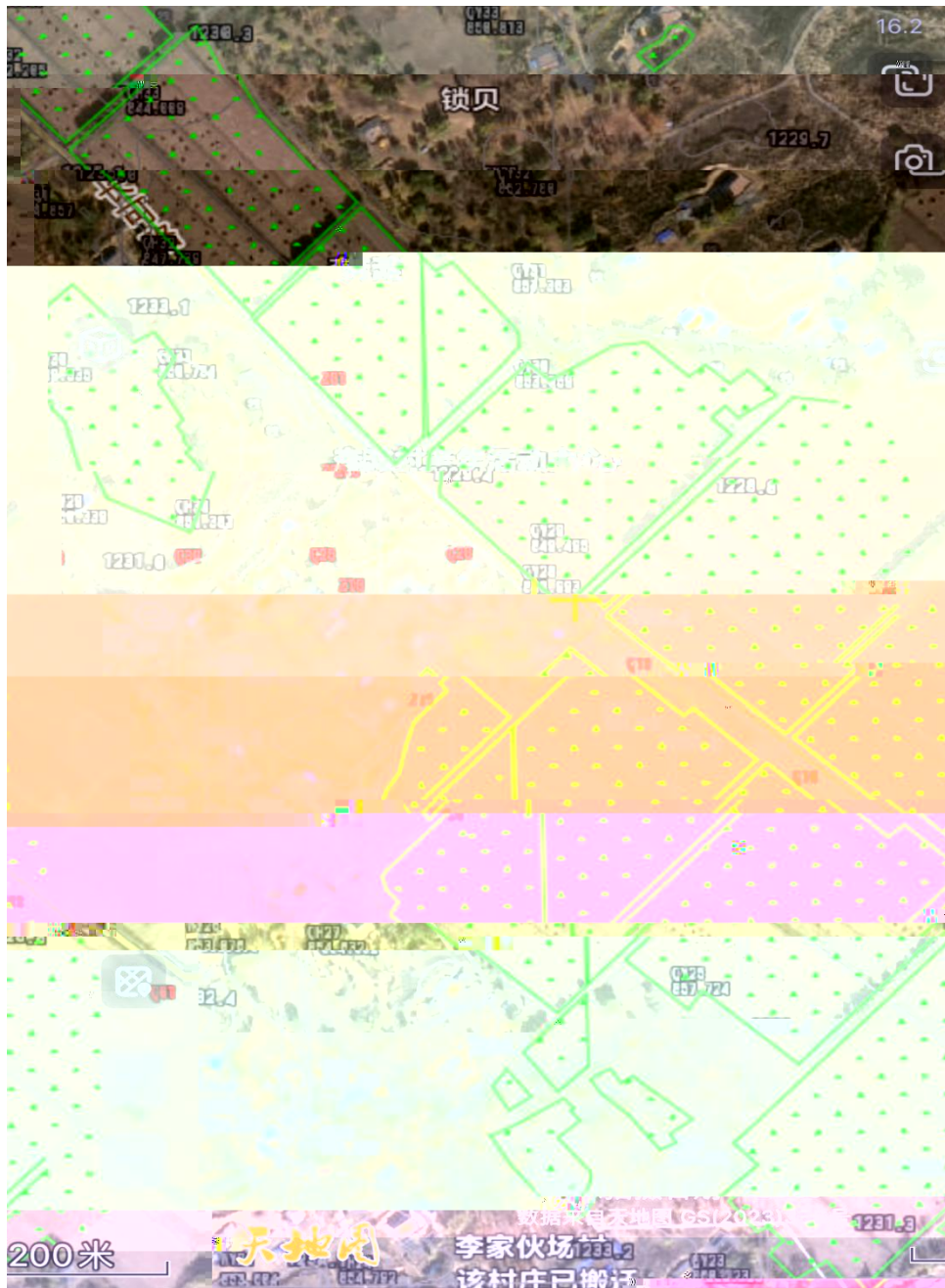
0 E# 8'0 E#00

0000000000




---

---

# 袁大滩煤矿11207综采工作面岩移观测设计图




---

---







== 2, 7

1 0 1 7


---


---



---

---





---

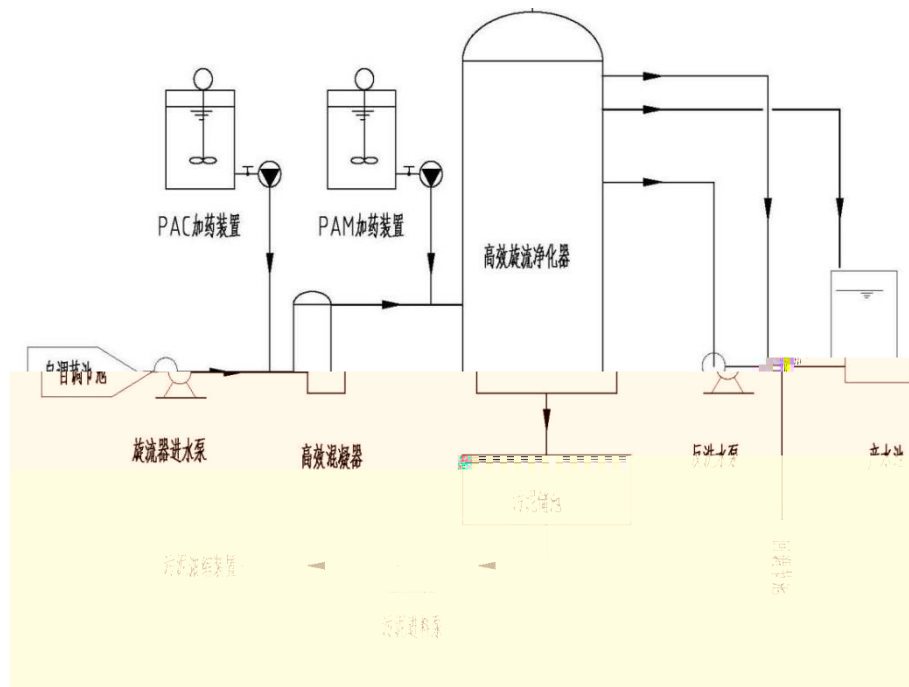
---

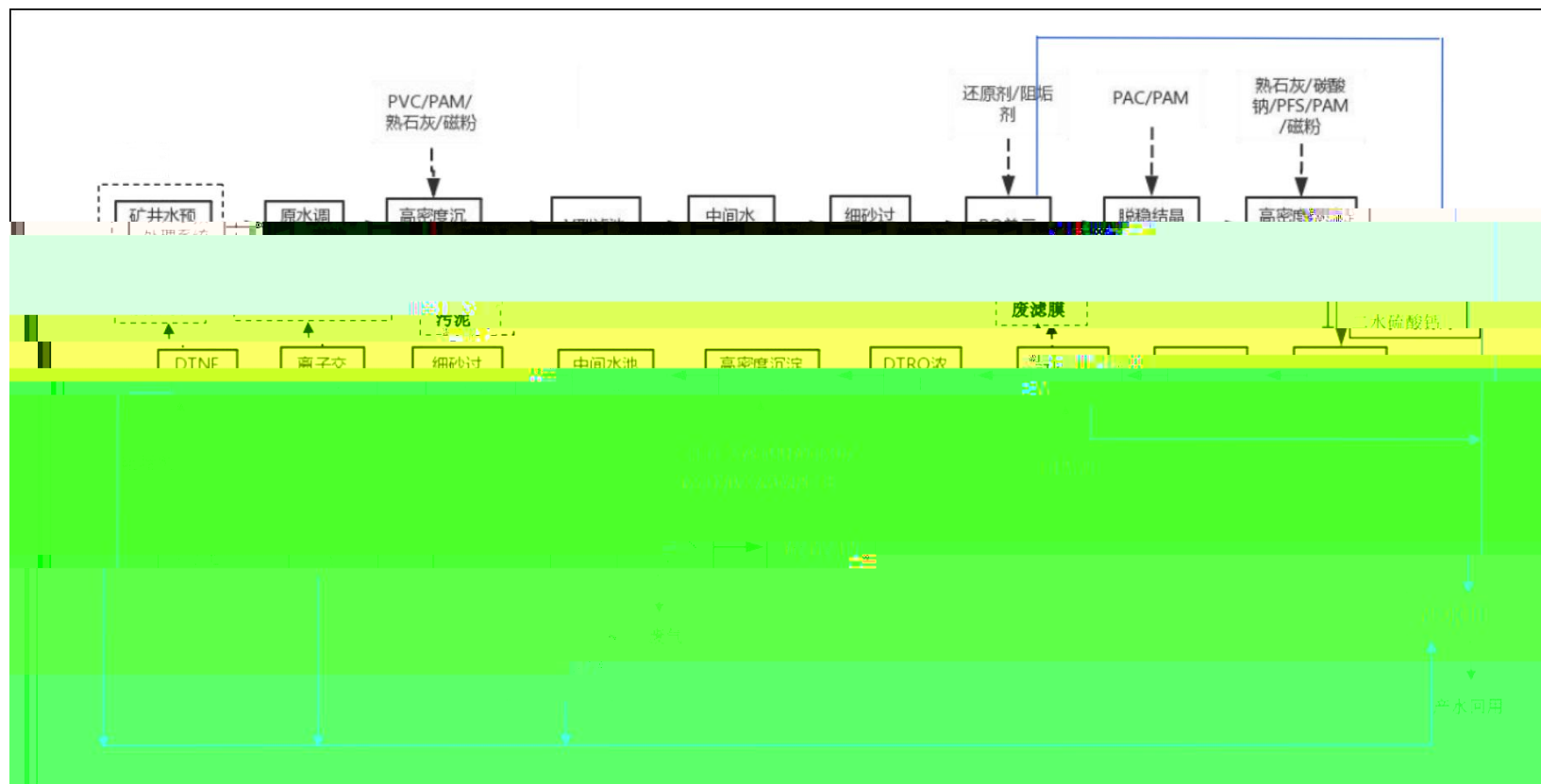

So good G

É

Q

1/2





---

---

---

---



---

./Å

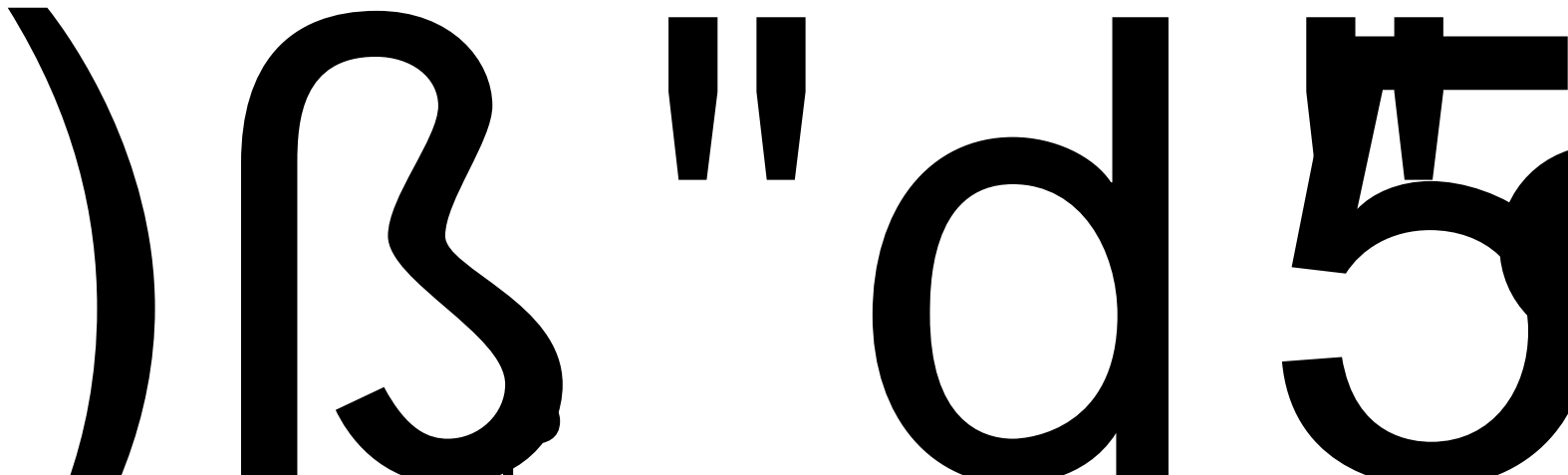
CGOY





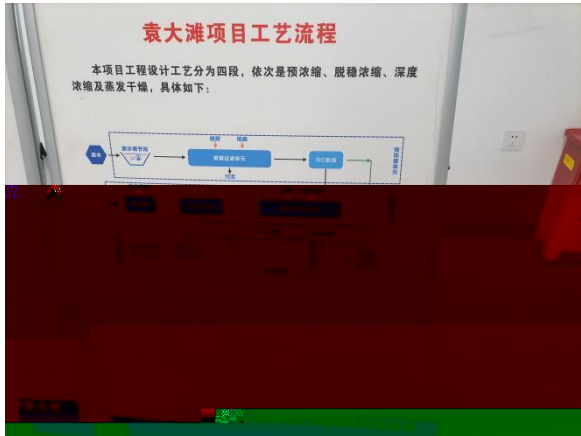
Ä.¼.É\$ - @4D0amÉDzè74@y1ca GX 12 13 14 15 16 17 18 @ o\$ OK




\$








k











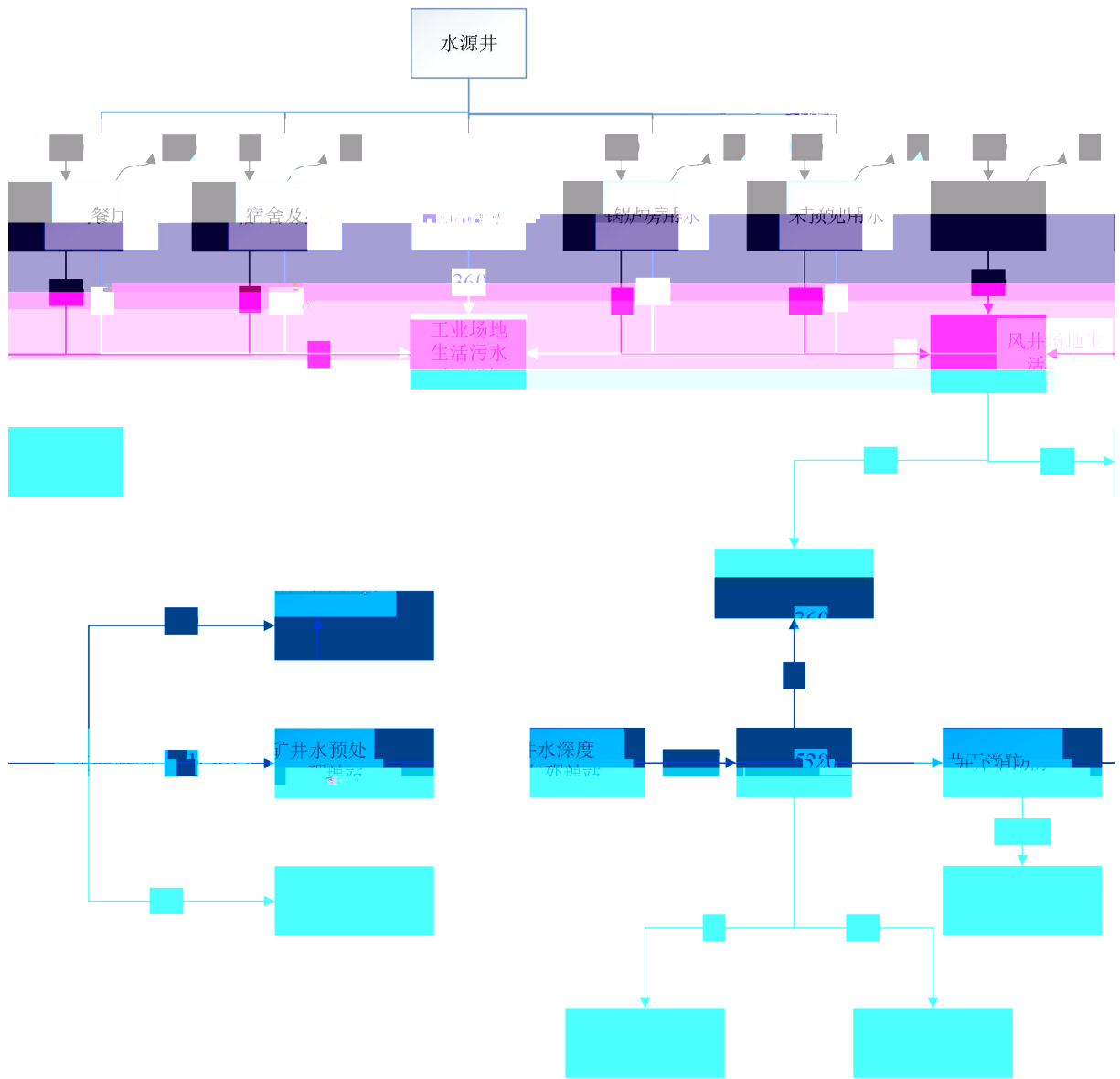
---

---











---

---

---

---

---

---



---

---



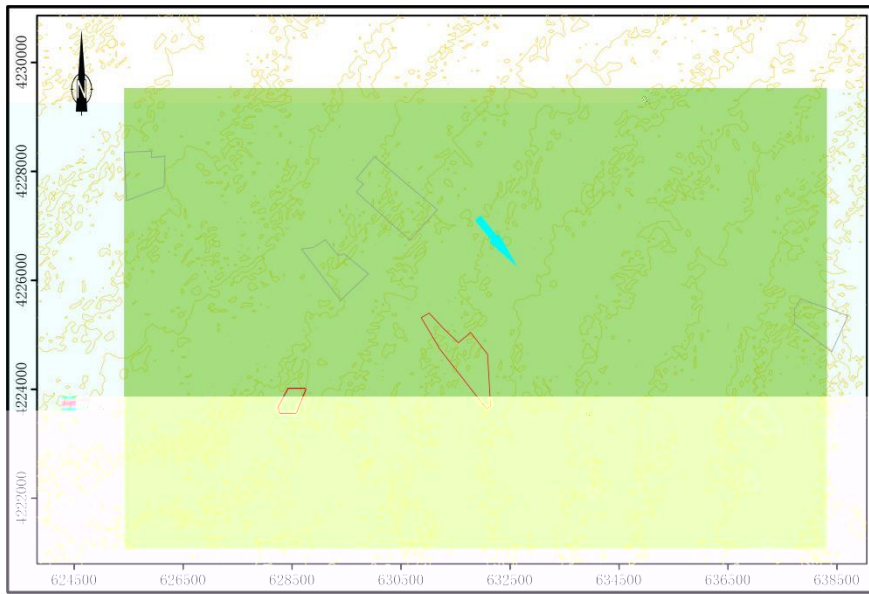





图 例

- 一、含水岩组富水性分区
- 1、第四系松散岩类孔隙潜水含水层
  - 中等富水 (0.1-1.0L/s)
- 二、其他
- ▬ 地下水流向
- ▭ 工业场地

---

---









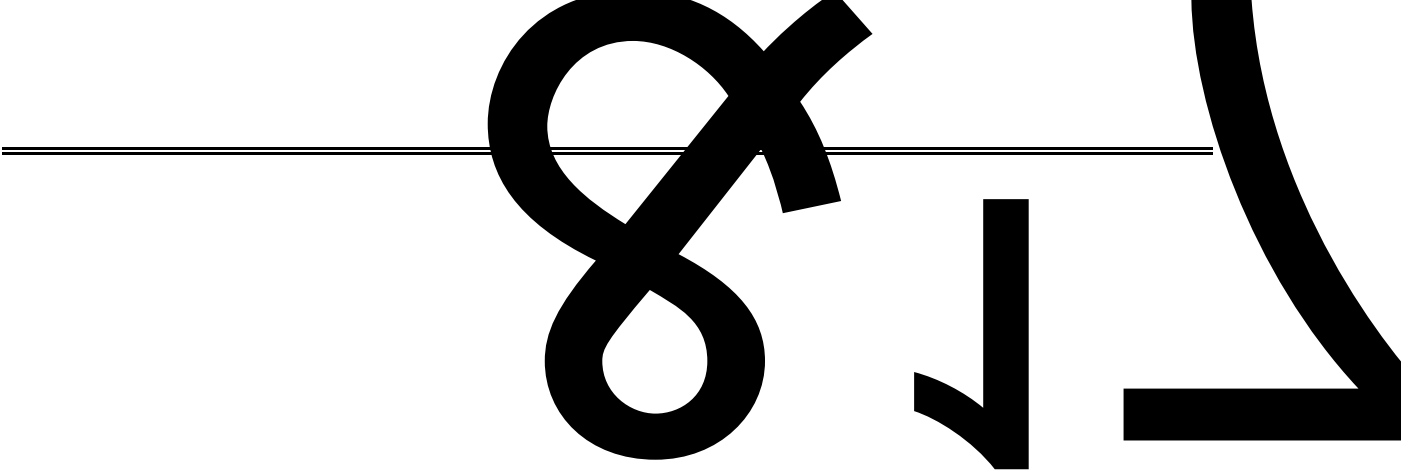






---




---







---

---

















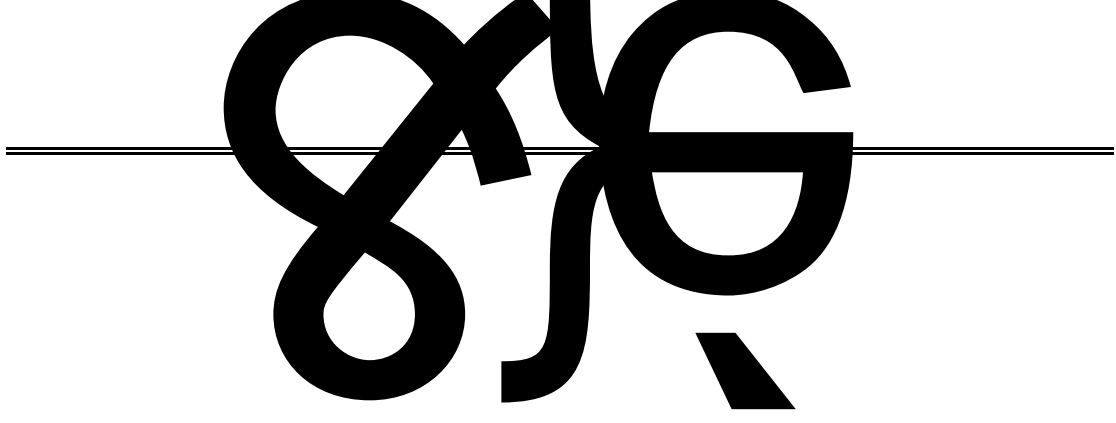
---



---





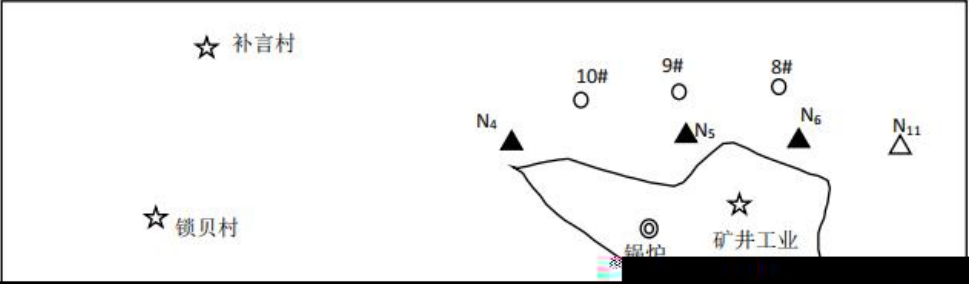














---

j q U E S B + > |

Ã

2. 100% OFFER

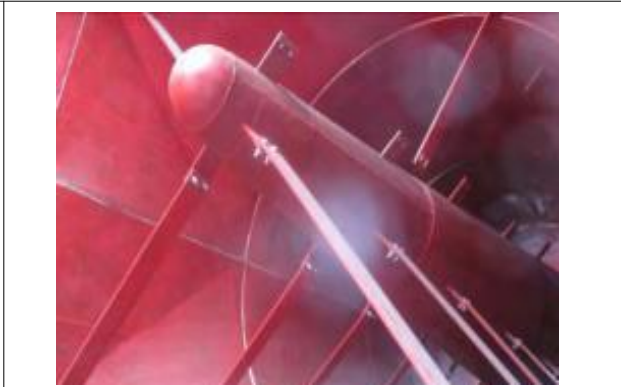
P. 100% OFFER

5 10 15 20

---

---



---

---

---

---






---

---







---

---







---

---



---

---

--	--	--	--

---

---



---

---



---

---



---

---

--	--	--	--	--





































---

---

---

---


---

---

---

---



--	--	--	--

---

---


























---

---






4















